



marcação do percurso



responsabilidades

Os percursos pedonais recomendados não isentam os seus utentes ou pessoas que os promovam da assunção da responsabilidade por eventuais danos materiais ou humanos que ocorram no decurso da sua realização.

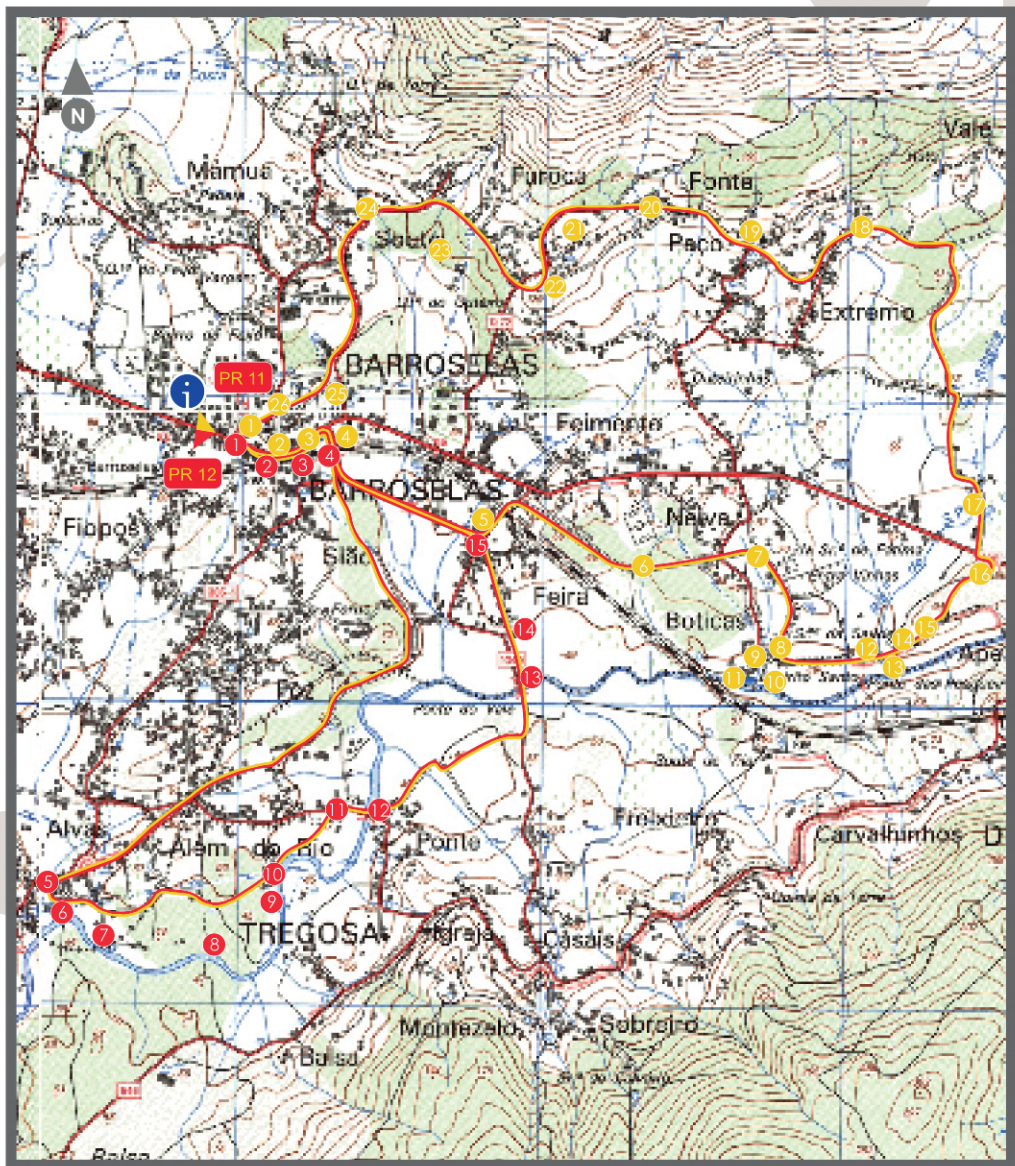
regulamento do percurso

- > Não saia do percurso marcado e sinalizado. Preste atenção às marcações.
- > Evite fazer ruídos e barulhos.
- > Respeite a propriedade privada.
- > Não abandone o lixo. Coloque-o no respetivo local de recolha.
- > Cuidado com o gado. Não incomode animais.
- > Deixe a natureza intacta. Não recolha plantas, animais ou rochas.
- > Evite andar sozinho na montanha.
- > Guarde o máximo cuidado nos dias de nevoeiro.
- > Utilize sempre botas de montanha, impermeável e chapéu.
- > Durante o período crítico de incêndios e fora deste período, nos dias de risco de incêndio igual ou superiores a elevado, não pode fazer qualquer tipo de fogo.
- > Ajude a conservar o percurso.

mapa do concelho de viana do castelo



mapa do percurso em km



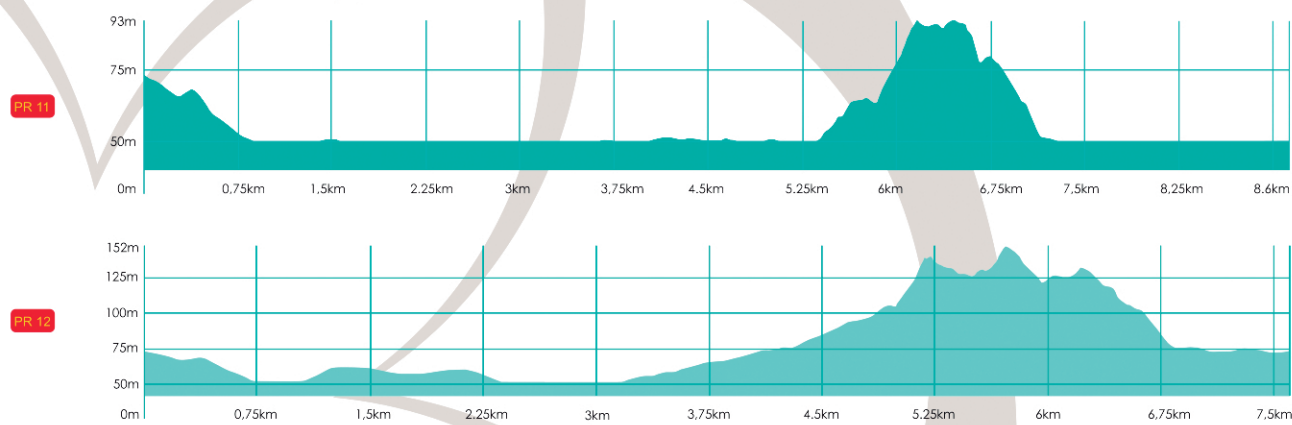
ESCALA | 1:25.000



Ponto de Início e Fim

- | | |
|---|---|
| <p>PR 11</p> <ol style="list-style-type: none"> 1 Largo e Capela de São Sebastião 2 Estação de Comboios 3 Quartel da GNR 4 Igreja Matriz e Cruzeiro Paroquial 5 Largo da Feira 6 Parque desportivo 7 Igreja e Seminário dos Missionários Passionistas 8 Capela do Senhor da Saúde 9 Capela do Espírito Santo 10 Azenha de Berre 11 Ponte metálica do caminho férreo 12 Antigo Cruzeiro Paroquial de Capareiros 13 Ponte do Lourido (Azenhas das Pesqueiras) 14 Ponte medieval das Boticas 15 Lagar de Azeite 16 Quinta da Mata 17 Engenhos do Regato São Paio ou da Fraga 18 Lavadouro 19 Capela da Sr.ª da Conceição 20 Fonte de Mendes e Quinta da Fonte 21 Capela de S. Miguel | <p>PR 12</p> <ol style="list-style-type: none"> 1 Largo e Capela de São Sebastião 2 Estação de Comboios 3 Quartel da GNR 4 Igreja Matriz e Cruzeiro Paroquial 5 Ponte românica das Alvas 6 Engenho da Laje 7 Azenha Caneira e Engenho da Foz 8 Azenha do Mouco 9 Azenha das Passadoiras 10 Azenha Caiada 11 Alminhas da Ponte 12 Ponte de Tregosa e Engenhos 13 Azenhas e Ponte de Vale 14 Estanca Rios de rodado duplo 15 Largo da Feira |
|---|---|

gráfico de altimetria altura/distância



ficha técnica PR11 e PR12

Nome do Percurso
PR 11/ Trilho da Vila de Barroelas
PR 12/ Trilho das Azenhas

Entidade Promotora
Câmara Municipal de Viana do Castelo
União de Freguesias de Barroelas/Carvoeiro

Tipo de Percurso
Pequena Rota

Localização
Barroelas/Carvoeiro

Distância
PR 11/ 8,665 km | PR 12/ 7,532m

Cota Inicial
73m

Cota Máxima Atingida
PR 11/ 162m | PR 12/ 93m

Cota Mínima Atingida
50m

Duração
PR 11/ 3h00m | PR 12/ 2h30m

Grau de Dificuldade
Fácil

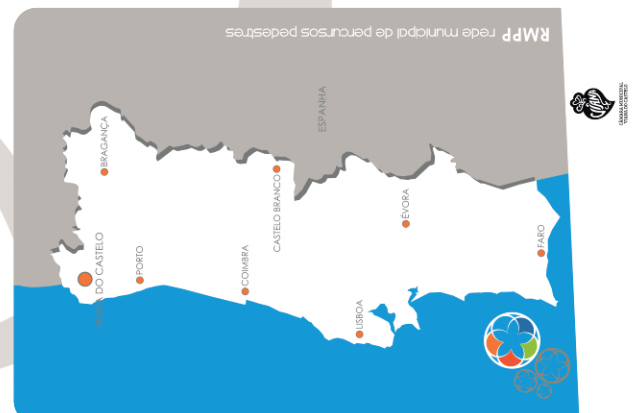
Âmbito do Percurso
Paisagístico/Ecológico/Cultural

Ponto de Partida/Chegada
Largo de S. Sebastião, Barroelas

Latitude: 41° 38' 50,80" N
Longitude: 08° 42' 04,75" W

contactos úteis

- Câmara Municipal de Viana do Castelo > 258 809 300
- Viana Welcome Center > 258098415
- Unidade Local de Saúde do Alto Minho > 258 802 100
- Bombeiros Municipais > 963 442 205 / 258 840 400
- Bombeiros Voluntários > 258 800 840
- GNR > 258 840 470
- PSP > 258 809 880
- SOS > 112
- SOS Floresta > 117





SCALE | 1:15 000

trail description PR11

From the square of "S. Sebastião", along the "Cruzeiro" (Stone made crucifix), South to the EN 308. Turn left where, a few meters ahead on the right, you can see the CP (Trains of Portugal) Train station. Continue the same way until the roundabout, across the street by the GNR (Police) headquarters, and then head to the south using the "S. Pedro de Capareiros" street flanked by the "Matriz" Church and the Parish Cross, then passing by a viaduct, to a small roundabout. Turn left, down the Avenue "18 de Dezembro", Southeast orientation, to the market square, where you can visit the building, to the right; on this building's balcony was proclaimed the establishment of the Republic in 1910.

In this square, turn left heading North, passing the fair viaduct, up till the roundabout from the República square and then turn right to AV. "S. Paulo da Cruz". Straight ahead the sports complex of Barrocelas and swimming pools until to the Seminar of "Passionistas". From here, turn right, using the street of "Boticas", passing by the Chapel of the "Senhor da Saúde", reaching the square of the "Espírito Santo" where we can visit its Chapel and, next to the river Neiva, the Watermill of Berre and its fluvial beach.

From the square of "Espírito Santo", near the Shrine of Boticas, follow the Medieval Street, towards east, to the old "Capareiros" (Barrocelas) Parish stone made crucifix. Continuing in the same direction we will find a pathway, to the right, which gives access to the Fisheries, WaterMills and Bridge of "Lourido". On the main road, follow to the medieval bridge, over the stream of "S. Paio", where are visible, along with foundations, some milestones: the House of Bragança and the demarcations of Couto de Carvoeiro of 1666 and 1702.

Moving forward, we find an ancient olive oil mill, on the left and, further on, on the right side and facing to the street, the house of Quinta da Mata. Here, turn left, using the forest pathway, until you find the EN 308. Turn left and then immediately right, through the street of Roteira, passing by the ruins of two mills, along a bridge thrown over the Stream of S. Paio. Continue until the street of Sampaio, where you must turn left and a few meters ahead on the right, the street of Arques. At the end of this street turn left, down the street from the far, with tar coverage, following it to find a street with granite pavement. Move on, passing by an ancient public laundry, to the street of "Castanheiras". Turn right to the street of Paço, further above, where you will turn right again, until reaching the square of the Chapel of "Nossa Senhora da Conceição".

From the square of Nossa Senhora da Conceição, along the stone made crucifix, go on the street that goes up North, and, a few meters above, turn left, down the street, passing by Mendes and the Quinta da Fonte, continuing until entering the quarry Street, a square, next to the Quinta do Souto. Here we can visit the chapel of S. Miguel, located 150 m, on Travessa da Furoca, to the left. Down the road from the quarry, to the West, turn on Wild Street, first to the right, skirting the Wild's farm, which is on the left side, until the square of Souto, next to a large thicket of Oaks. From here follow the street of Souto, heading Southwest, until the back of the cemetery of Barrocelas, where you will turn right, heading west, the street of Calvario, passing by the Rural Hotel of S. Sebastião Domain, until the roundabout where you will find the Chapel and the square of "S. Sebastião", starting point and arrival.

trail description PR12

From the square of "S. Sebastião", along the cross, South to the EN 308, turn left where, a few meters ahead, on the right shows the CP train station, then continue the same way until the roundabout, across the street by the GNR headquarters (police headquarters), and then head south for the street of S. Pedro de Capareiros, flanked by the Church and the Parish Cross, passing by a small roundabout. Continuing South, after the roundabout, get into a dirt path until you find an urbanization, on Rua da Lameira. On its Summit South on the Street of Forca, turn left and, a few meters down, on the right, use Refujão Street. Go through this street in its entirety to an intersection that indicates Tregosa and Barrocelas. Keep moving forward, toward the street Tregosa and Barrocelas, until you find another intersection where, 50 m further on you can see the Roman Bridge of Alvas, on the stream of the Magi kings. At this intersection turn to the street of Balsa, to the South, which gives access to the river Neiva and the mills of Lage.

About 60 m before the mill of Lage turn to the bystreet of the "Engenho", towards East. At the top of the street turn right until you find again the lane of the "Engenho" on the left. If we move on we can visit the Watermill Caneira and the Mill of Foz. However, the trail pathway follows to the Lane of Engenho until you find a shrine. A few meters ahead turn right, skirting a home until you find a junction. On the way down, to the right, we can visit the Watermill of "Mouco", about 150 m down. On the main path, move on, eastbound until you find a square with some houses where you can visit the Watermill of Passadoiras, 75 m upfront, then the watermill of Caiada 50 m upfront. Up the street of Passadoiras, to the North, turn right, down the street of Tomadia, which, down the road, leads to a dirt path. Go this way until you get to the square of "Alminhas da Ponte" (Shrines of the bridge). Here you turn to the right up to the bridge of Tregosa where one can see the fluvial "beach", the mill of Amorim, on the left bank, the watermill of the bridge and the mill pot, on the right bank. Passing the bridge and near the headquarters of Tregosa Parish Council, turn left, entering the Agrads Street. Already among farm fields, and just a few meters after a sharp bend, turn left into a narrow path flanked by a row of stone landmarks, traveling within it to find another pathway, where you turn right to the street of the Neiva paved with granite cubes.

At this point you should turn left to the Vale Bridge. At the end of this bridge, turn left for a shortcut that leads to the Vale watermills and to the fluvial "beach". In front of the main watermill, to the north, there is a narrow path that takes us to another stony pathway, the street of Lombo, where, a few meters to the right, we can visit the "Estancarios" of Vale, of double wheels. Go backward, toward West, and turn on the Cereiros Street, first right, following it to the market square, where a few meters to the right we can enjoy, in the first House of the square, the balcony where was proclaimed the establishment of the Republic, 1910.

This point (wide) there are two alternatives: to anyone who wants to resume the "Trail of the Village" (PR11), must move on, heading North; Anyone who wants to return to the starting point, must follow in direction West, by 18 December Avenue to the Church and, hence, do the opposite direction until the Square of "S. Sebastião", starting point and arrival.

